

2025 Upper Eau Claire Lake CLP DASH Removal Project

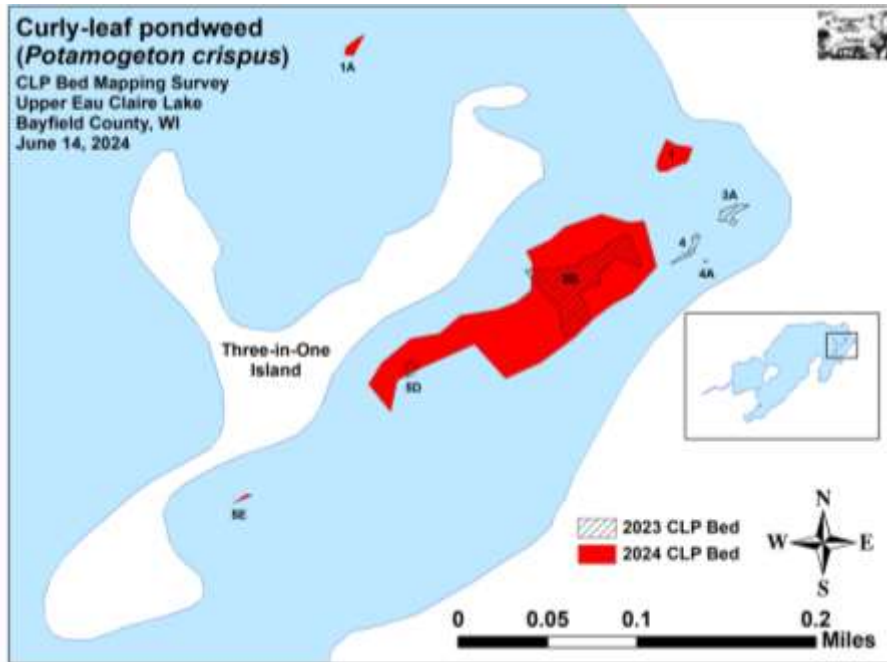


Figure 1: Upper Eau Claire Lake Curly-leaf Pondweed Beds – East of Three-in-One Island

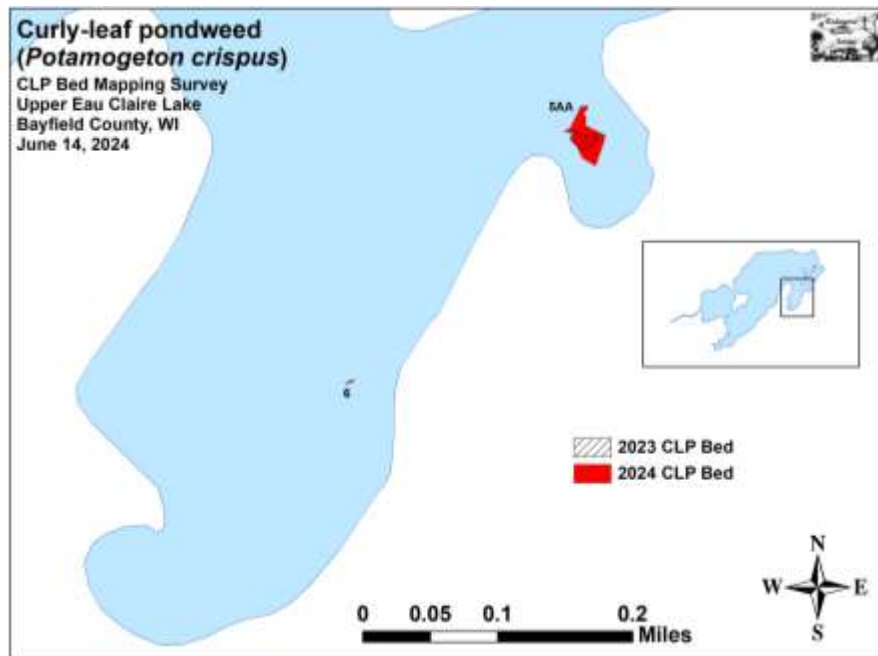


Figure 2: Upper Eau Claire Lake Curly-leaf Pondweed Beds – Pease Bay

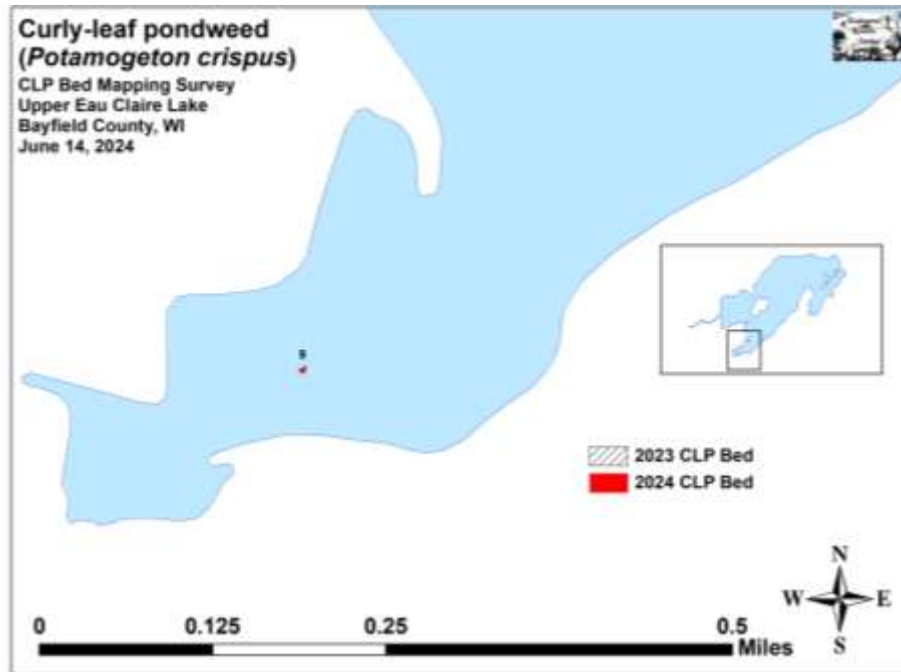


Figure 3: Upper Eau Claire Lake Curly-leaf Pondweed Beds – Southwest Bay

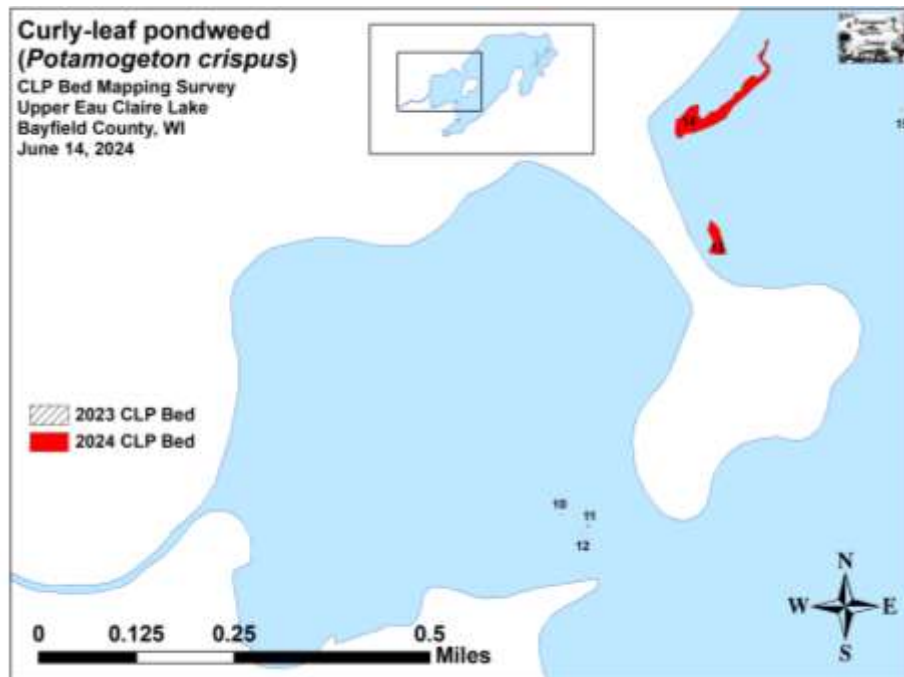


Figure 4: Upper Eau Claire Lake Curly-leaf Pondweed Beds – West-central and Outlet Bays

Table 1: Upper Eau Claire Lake 2024 CLP Survey Results and 2025 DASH Removal Plan

Bed Number	2024 Acreage	Depth Range and Mean Depth	Est. Range and Mean Rake-full	Navigation Impairment	2024 Field Notes
1	0.14	5-6; 5	<<<1-2; <1	None	Residual plants?
1A	0.04	7-10; 9	<<<1-2; 1	None	Bed on edge of drop-off.
3A	0	3-5; 4	<<<1	None	Handful of plants.
4 and 4A	0	4-6; 5	<<<1	None	Handful of plants.
5AA	0.39	6-12; 10	<<<1-3; 2	Moderate	Patchy on edges.
5B	3.71	7-13; 10	<<<1-3; 2	Moderate	Prop-clipped throughout.
5E	0.01	9-11; 10	1-3; 2	None	Subcanopy <u>microbed</u> .
6	0.01	7-10; 9	<<<1-2; 1	None	Mixed w/ native pondweeds.
9	0.01	10-12; 12	1-3; 3	None	Dense isolated <u>microbed</u> .
10	<0.01	10-12; 11	2-3; 3	None	Dense isolated <u>microbed</u> .
11	<0.01	10-12; 11	2-3; 3	None	Dense isolated <u>microbed</u> .
12	<0.01	6-7; 7	2-3; 3	None	Dense isolated <u>microbed</u> .
13	0.37	6-11; 10	<<<1-2; 1	None	Low-density open bed.
14	1.53	8-13; 10	<1-3; 2	None	Most plants far subcanopy.
15	<0.01	9-10; 10	2-3; 3	None	Dense isolated <u>microbed</u> .
Total Acres	6.25				